

Wentworth Institute of Technology

Northeastern University

PRENTISS STREET

RUGGLES STREET

LEON STREET

Southwest Corridor Park

Southwest Corridor Park

On-Street Police Parking

Police Headquarters

Ruggles MBTA Station

Reggie Lewis Athletic Center

Whittier Street Health Center

New Crossing

International Village

Renaissance Parking Garage

Proposed P3 Development

Proposed P3 Development

Renaissance Park

Interdisciplinary Studies

Madison Park Technical Vocational School

Proposed P3 Development

Proposed P3 Development

TREMONT STREET

St. Cyprian's Episcopal Church

Malcolm X Blvd Redesigned as Separate Project

NEW VERNON STREET

WHITTIER STREET

RUGGLES STREET

COLUMBUS AVENUE

TREMONT STREET










ROXSE Homes

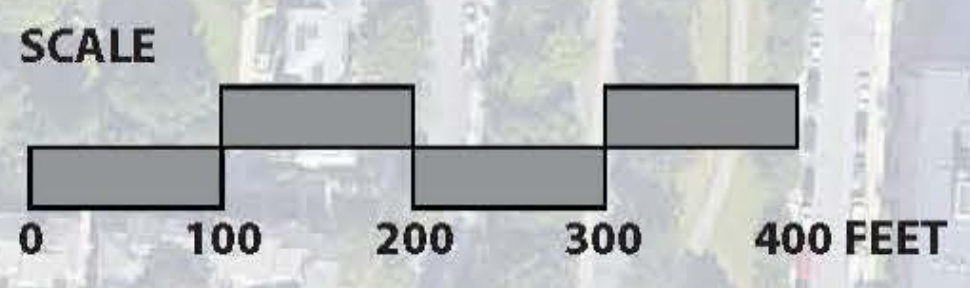
CABOT STREET

Bryant School for Math & Science

Maddison Park Athletic Fields

MELNEA CASS BOULEVARD

- LEGEND**
-  Center Running Bus Lane
 -  Bus Platform
 -  Ramp to Platform
 -  Existing GreenSpace
 -  Added Green Space or Green Infrastructure
 -  One-Way Street
 -  Signalized Intersection
 -  Bus Priority Signal
 -  New Bicycle Crossing



SHAWMUT AVENUE